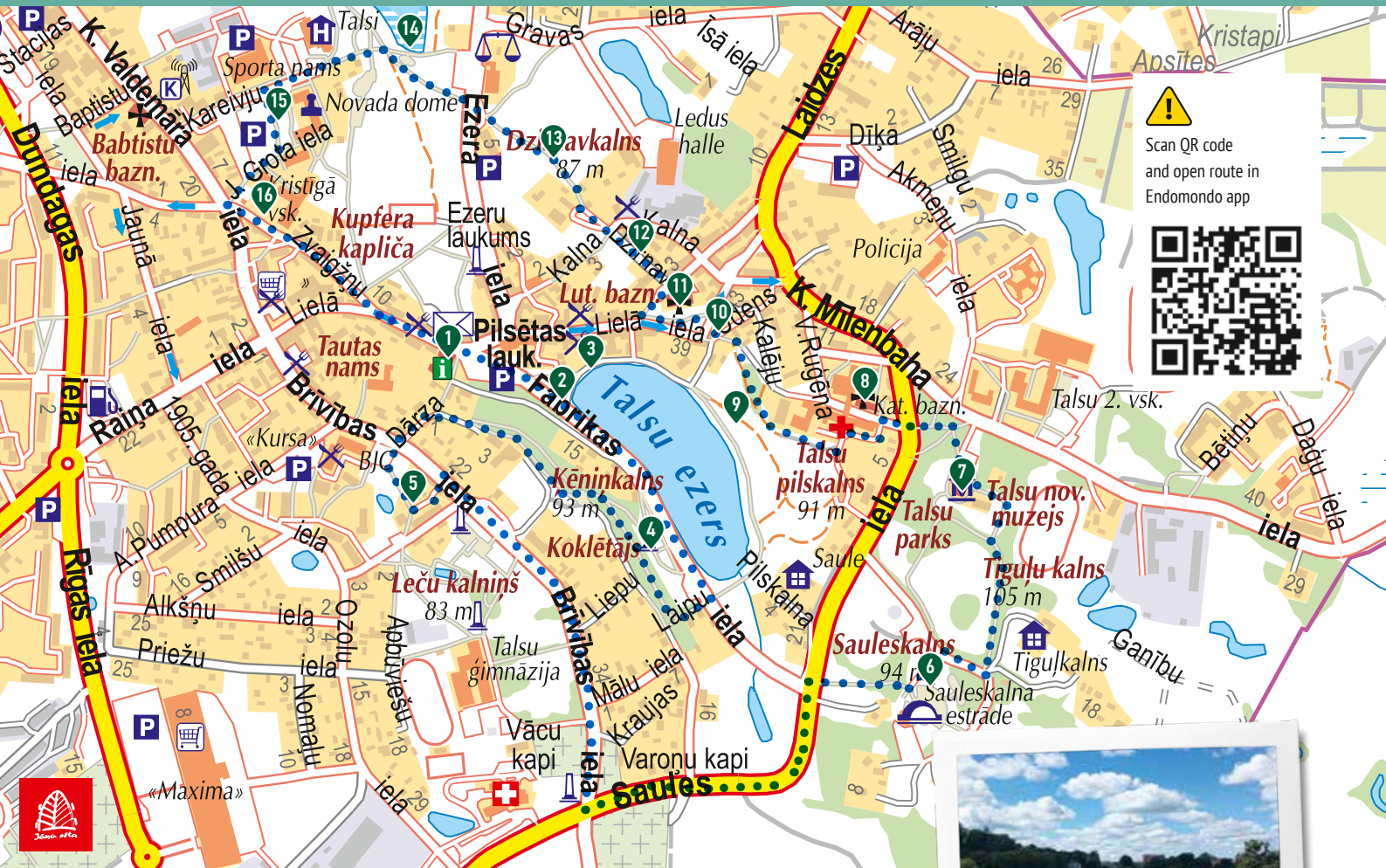




2. UP AND DOWN THE 9 HILLS OF TALSI



0 200 m



Scan QR code and open route in Endomondo app



ROUTE

Route: Ķēniņkalns (King's Hill)–Leču kalns (Lechu Hill)–Sauleskalns (Sun Hill)–Tiguļu kalns (Tigulu Hill)– Talsu pilskalns (Talsi Castle Mound)–Baznīcaskalns (Church Hill)– Dzirnavklans (Mill Hill)–Vilkmuižas kalns (Wolf Manor Hill)–Krievragkalns (Krievrags Hill)

Distance: 6 km

Duration: 2 h


Coverage: asphalt, trails

Difficulty: moderate



THE SIGHTS

1. Talsi Creative Yard and craftsmen workshops, Lielā iela 19/21, 27842064, tautasnam.lv
2. Lake Talsi Promenade, Fabrikas street
3. Active recreation center "Pakalnu pogas", Lielā iela 31, 28669567
4. Ķēniņkalns (King's Hill) and the monument "Koklētājs", Fabrikas iela
5. Leču kalns (Lechu Hill) and monument to the victims of 1905 Revolution, Brīvības iela
6. Sauleskalns (Sun Hill) and open-air stage, Jaunatnes iela
7. Talsi Regional Museum on Tiguļu kalns (Tigulu Hill), K. Mīlenbaha iela 19, 63222770, 29102628, talsumuzejs.lv, working hours: Tue–Sun 10.00–17.00, Mon–closed
8. Talsi Roman Catholic Church, V. Ruģēna iela 6, 63222752, 22335072
9. Talsu pilskalns (Talsi Castle Mound), Ruģēna iela
10. "Galerija Art" A. Bekers House, Lielā iela 41, 29122137







TALSU
NOVADS

11. Baznīckalns (Church Hill) and Talsi Evangelical Lutheran Church, Baznīcas laukums 4, 29392287
12. Former Jewish community buildings - synagogues and a school, Kalna iela 5a, 5, 7
13. Dzirnāvkalns (Mill Hill), Akas iela
14. Vilkmuižas kalns (Wolf Manor Hill) and Lake Vilkmuiža, Ezera iela, Krasta iela
15. Krievragkalns (Krievrags Hill) where the Orthodox Church used to be (until 1972), Kareivju iela
16. Heinz-Kupfer family chapel, Zvaigžņu iela

Get to know Talsi and its 9 hills by following the route! Match the objects in the pictures with the sights above or solve the tasks. Write down the corresponding numbers on the worksheet below.

3 objects on a monument that symbolize Wisdom, Prosperity, Long Life





The result of this mathematical task is the foundation year of the oldest building in Talsi $1*2*2*5*7*11+3*9 =$



Which building could you enter through this door?



In which year was A. Bekers house built?



Which of the hills is shown in the picture?

Art object that symbolizes the sun of Latvia



The correct answers are available at the sight 16 of the route by scanning the QR code